

<b>Cover Sheet</b>	Version Name: Floyd Entombment		
Incident Name: PLFD PPD Floyd Entombment	Period: Planning f [06/02/2020 07:00 - 06/09/2020 19:00]		
<b>Approved By</b>			
Operations Section Chief:	Nichols, Kevin		
Incident Commander:	Randall, Chad		
<h1>Incident Action Plan</h1>			
<b>Notes</b>			
<p><b>City of Pearland</b></p> <p><b>Incident Action Plan</b></p> <p>Floyd Entombment</p> <p>Operational Period 6/9/2020 1000 - 6/9/2020 1900</p> <p><b>HIGHLY CONFIDENTIAL INFORMATION - INTERNAL USE ONLY</b></p> <p>Prepared by Michelle Graham, Planning Section Chief</p> <p>Mr. Floyd is expected to be escorted to Silver Lake Community Church located at 1865 Cullen Pkwy. between 1345-1400 at which time Mr. Floyd will be removed from the vehicle escort and placed into a horse and carriage. Mr. Floyd is then expected to transit from the church to his final resting place at Housotn Memorial Gardens located approximately one mile sound on Cullen Pkwy.</p> <p>Planning efforts have been based on varying levels of expected participation both for procession vehicles as well as pedestiran traffic. Estimated vehicles in the procession range from 20-100 vehicles and numbers could range from 1,000 - 60,000 people.</p>			
<b>Cover Sheet</b>		Updated 06/09/2020 08:18 UTC -5:00	
<b>INCIDENT ACTION PLAN SOFTWARE™</b>	Printed 06/09/2020 08:55 UTC -5:00	1 of 11	© TRG

**Table of Contents**

Incident Name: PLFD PPD Floyd Entombment      Period: Planning f [06/02/20 07:00 - 06/09/20 19:00]

<i>Report Name</i>	<i>Page</i>
Cover Sheet	1
ICS 202 - Incident Objectives	3
ICS 203 - Organization Assignment List	5
ICS 205 - Radio Communications	6
ICS 206 - Medical Plan	7
ICS 207 - Organization Chart	9
Weather Report	11

**Table of Contents**

<b>ICS 202 - Incident Objectives</b>	Version Name: Day of Event
Incident Name: PLFD PPD Floyd Entombment	Period: Planning for June [06/02/2020 07:00 - 06/09/2020 19:00]
<b>Objective</b>	
Facilitate the entombment of Mr. George Floyd at Houston Memorial Gardens Cemetery.	
Provide traffic control to ensure a safe and efficient procession into, and departure from Houston Memorial Gardens Cemetery	
Provide for the efficient movement of traffic around the site of the event	
Facilitate the peaceful exercise of First Amendment Free Speech rights.	
Designate an area where the public can peacefully exercise its First Amendment rights without conflicting with lawful public and private activities.	
Protect peaceful attendees from counter protestors or violent agitators	
Allow for an alternate location for those with opposing views to peacefully gather and express their opinions.	
Faciliate media access to the event	
Ensure public safety and security.	
Maintain public order	
Present a rapid, coordinated and integrated inter-agency response to civil unrest	
Protect the public from violent protestors or agitators	
Protect public and private property from damage and destruction	
Maximize safety of all responding personnel and public facilities.	
Provide for security of city facilities	
Provide for security of responding personnel	
Ensure public and private stakeholders are adequately informed of events and occurrences	
Keep local businesses informed	
Keep responders informed	
Keep citizens updated	
Facilitate return to normalacy post-event	
Return city facilities and infrastructure to normal operations	
Return traffic flow to normal	
<b>ICS 202 - Incident Objectives</b>	Updated 06/09/2020 08:29 UTC -5:00
INCIDENT ACTION PLAN SOFTWARE™	Printed 06/09/2020 08:55 UTC -5:00
3 of 11	© TRG

<b>ICS 202 - Incident Objectives</b>		Version Name: Day of Event	
Incident Name: PLFD PPD Floyd Entombment		Period: Planning for June [06/02/2020 07:00 - 06/09/2020 19:00]	
<b>Operational Period Command Emphasis (Safety Message, Priorities, Key Decisions/Directions)</b>			
<p>Immediate Action Plan :</p> <p>Rules of Engagement</p> <p><b>Level I:</b> Large, peacefully assembling of crowds in the front of the PD.</p> <ul style="list-style-type: none"> <li>• Officers in soft uniforms, no escalated presence.</li> </ul> <p><b>Level II:</b> Verbal aggressive language and empty water bottles (nuisance).</p> <ul style="list-style-type: none"> <li>• DPS troopers on perimeter of building, BorTac geared up ready to deploy</li> </ul> <p><b>Level III:</b> Full water bottles and bricks (weapons/weapons of opportunity)</p> <ul style="list-style-type: none"> <li>• Field force deployment (BorTac) in conjunction with arrest teams (CART).</li> <li>• Less lethal/gas munitions</li> <li>• National Guard ready posture as last line of defense.</li> </ul> <p><b>Level IV:</b></p> <ul style="list-style-type: none"> <li>• Deadly force is authorized anytime under Ch 9 Texas Penal Code (Ch 9.31/Ch 9.32)</li> </ul> <p>Lockdown of the roadways will commence tentatively at 1100. All South bound traffic from McHard Rd. and Cullen Pkwy and North bound traffic from Freedom Drive and Cullen Pkwy. East and west bound traffic on McHard Rd at Country Place Blvd will be shut down around the same time.</p>			
<b>ICS 202 - Incident Objectives</b>		Updated 06/09/2020 08:29 UTC -5:00	
<b>INCIDENT ACTION PLAN SOFTWARE™</b>	Printed 06/09/2020 08:55 UTC -5:00	4 of 11	© TRG

ICS 203 - Organization Assignment List		Version Name: June 9	
Incident Name: PLFD PPD Floyd Entombment		Period: Planning for June [06/02/2020 07:00 - 06/09/2020 19:00]	
Position/Organization	Person	Phone	Email
<b>Command</b>			
Incident Commander	Randall, Chad	713-440-9281	crandall@pearlandtx.gov
Safety Officer	Morton, Eric	713.775.4041	emorton@pearlandtx.gov
Public Information Officer	Wells, Jason		jwells@pearlandtx.gov
Liaison Officer	Ybarra, Ornaldo	281-997-4198	oybarra@pearlandtx.gov
Intelligence Officer	Mayville, David		
Intelligence Officer	Jernigan, Jeff	7137754050	jjernigan@pearlandtx.gov
<b>Operations Section</b>			
Operations Section Chief	Nichols, Kevin	713-306-3014	knichols@pearlandtx.gov
Public Works Branch	Hines, John	281-924-8290	jhines@pearlandtx.gov
Fire & EMS Branch Director	Helton, Jack	281-386-3457	jhelton@pearlandtx.gov
Law Enforcement Branch Director	Vance, Mike	281-620-2292	MVance@pearlandtx.gov
Traffic Control Unit	Carroll, Adam	281-997-4170	acarroll@pearlandtx.gov
Tactical Operations Group	Dunham, Derek	281-409-8514	ddunham@pearlandtx.gov
Air Support Group Supervisor	Rusk, Brian	346-802-8433	brusk@pearlandtx.gov
<b>Planning Section</b>			
Planning Section Chief	Graham, Michelle	832-646-6172	mgraham@pearlandtx.gov
Situation Unit Leader	Baker, Lyndall	281-702-3743	labaker@pearlandtx.gov
	Coleman, Erin	713.205.5343	ecoleman@pearlandtx.gov
<b>Logistics Section</b>			
Logistics Section Chief	Haupt, Jennifer	713-817-4727	jhaupt@pearlandtx.gov
<b>Finance Section</b>			
Finance Section Chief	Christman, Kasie	281-997-4290	kcristman@pearlandtx.gov
<b>Agency/Organization Representatives</b>			
Texas Department of Public Safety	Rodriguez, Derek	713.582-3974	derek.rodriguez@dps.texas.gov
U.S. Department of Justice	Patrick, Ryan	713-907-8458	ryan.patrick@usdoj.gov
AT&T	Flanagan, Michael	281-217-3341	
Pearland ISD	Berger, Larry	713-408-8877	
Houston Memorial Gardens	Howard, Janice	713-805-7016	
HOUSTON POLICE DEPARTMENT	Satterwhite, Larry	713-409-8601	
U.S. Department of Justice	Hamdani, Alamdar	832-538-2768	alamdar.hamdani@usdoj.gov
Department of Homeland Security	Cantu, Eduardo (Eddie)	956-460-2931	eduardo.cantu@dhs.gov
U.S. National Guard	Wood, Cary	651-621-0471	cary.r.wood.mil@mail.mil
ICS 203 - Organization Assignment List		Updated 06/07/2020 23:59 UTC -5:00	
INCIDENT ACTION PLAN SOFTWARE™	Printed 06/09/2020 08:55 UTC -5:00	5 of 11	© TRG

**ICS 205 - Radio Communications**

Version Name: Event Date Communications

Incident Name: PLFD PPD Floyd Entombment

Period: Planning for June [06/02/2020 07:00 - 06/09/2020 19:00]

**Radio Channel Information**

<i>Ch #</i>	<i>Function</i>	<i>Channel Name/ Trunked Radio System Talkgroup</i>	<i>Assignment</i>	<i>Rx Freq N/W</i>	<i>Rx Tone/NAC</i>	<i>Tx Freq N/W</i>	<i>Tx Tone/NAC</i>	<i>Mode</i>	<i>Remarks</i>
	TCP & QRF	YICS 3		7/800 mHz				D	
	Fire Department	Fire Tac 3							
	Dawson/DPS/ BorTAC/SRO's	YICS 4	Dawson Command	7/800 mHz				D	
	SWAT/Snipers /SRT/SRG	YICS 5		7/800 mHz				D	
	Backup Channel	YICS 6		7/800 mHz				D	
	PSB Perimeter	YICS 7		7/800 mHz				D	

**Special Radio Instructions**

ICS 206 - Medical Plan				Version Name: Floyd Entombment				
Incident Name: PLFD PPD Floyd Entombment				Period: Planning for June [06/02/2020 07:00 - 06/09/2020 19:00]				
<b>Medical Aid Stations</b>								
Name	Location	Paramedic On Site	Phone	Radio				
<b>Transportation (Ground and/or Air Ambulance Services)</b>								
Ambulance Service	Location	Phone	Radio	Air	ALS			
Pearland FD Medic 1	Station 1 1571 Old Alvin Road 29.5832273, -95.2770464		PFD Primary	<input type="checkbox"/>	<input checked="" type="checkbox"/>			
Pearland FD Medic 2	Station 2 6050 Fite Rd 29.5525754, -95.3133139		PFD Primary	<input type="checkbox"/>	<input checked="" type="checkbox"/>			
Pearland FD Medic 3	Station 3 3207 Yost Blvd 29.5498772, -95.2468514		PFD Primary	<input type="checkbox"/>	<input checked="" type="checkbox"/>			
Pearland FD Medic 4	Station 2 6050 Fite Road 29.5525754, -95.3133139		PFD Primary	<input type="checkbox"/>	<input checked="" type="checkbox"/>			
Pearland FD Medic 5	Station 5 3100 Kirby Pearland, Texas 29.5522219, -95.3989863		PFD Primary	<input type="checkbox"/>	<input checked="" type="checkbox"/>			
Pearland FD Medic 6	Station 4 8333 Freedom Pearland, Texas 29.5617413, -95.3495435		PFD Tac 3	<input type="checkbox"/>	<input checked="" type="checkbox"/>			
Pearland FD Medic 7	Dawson High School 29.573549, -95.3530927		PFD Tac 3	<input type="checkbox"/>	<input checked="" type="checkbox"/>			
Pearland FD Medic 8	Station 5 3100 Kirby Pearland, Texas 29.5522219, -95.3989863		PFD Primary	<input type="checkbox"/>	<input checked="" type="checkbox"/>			
Pearland FD Medic 9	Pearland PD 29.5628453, -95.350077700000014			<input type="checkbox"/>	<input checked="" type="checkbox"/>			
Memorial Hermann LifeFlight	Pearland Regional Airport 29.5207569, -95.2419981		HC MA2	<input checked="" type="checkbox"/>	<input checked="" type="checkbox"/>			
PHI Air Medical	Ellington Field 29.6076709, -95.1757448		HC MA2	<input checked="" type="checkbox"/>	<input checked="" type="checkbox"/>			
Fort Bend County AMBUS	Hickory Slough Sports Plex 29.5683074, -95.3370489			<input type="checkbox"/>	<input checked="" type="checkbox"/>			
EMTF Ambulance Strike Team (5 units)	Hickory Slough Sprots Plex 29.5683074, -95.3370489			<input type="checkbox"/>	<input type="checkbox"/>			
<b>Hospitals</b>								
Hospital	Location	Phone	Radio	Air Travel Time	Ground Travel Time	Trauma Center	Helipad	Burn Center
HCA Houston Healthcare Pearland	11100 Shadow Creek Parkway Pearland, TX 77584 29.579538, -95.39624	713-770-7000			15 min		<input checked="" type="checkbox"/>	<input type="checkbox"/>
Memorial Hermann Pearland	16100 South Fwy 29.563775, -95.389222				15 min	IV	<input checked="" type="checkbox"/>	<input type="checkbox"/>
Ben Taub General Hospital	5104 Taub Loop 29.712106, -95.394097	713-873-2446			30 min	I	<input checked="" type="checkbox"/>	<input type="checkbox"/>
ICS 206 - Medical Plan				Prepared By Jason Jackson, Updated 06/07/2020 23:04 UTC -5:00 PP				
INCIDENT ACTION PLAN SOFTWARE™	Printed 06/09/2020 08:55 UTC -5:00	7 of 11			© TRG			

ICS 206 - Medical Plan				Version Name: Floyd Entombment				
Incident Name: PLFD PPD Floyd Entombment				Period: Planning for June [06/02/2020 07:00 - 06/09/2020 19:00]				
Hospitals								
Hospital	Location	Phone	Radio	Air Travel Time	Ground Travel Time	Trauma Center	Helipad	Burn Center
Houston Methodist Hospital	6565 Fannin Houston, TX 77030 29.709908, -95.399722	713-790-2221			30 min		<input type="checkbox"/>	<input type="checkbox"/>
Memorial Hermann Texas Medical Center	6411 Fannin Houston, TX 77030 29.713813, -95.396382	713-704-3700 713-704-3700			30 min	I	<input checked="" type="checkbox"/>	<input checked="" type="checkbox"/>
HCA Houston Clear Lake	500 W. Medical Center Blvd 29.541297, -95.127735	281-333-1914			30 min	II	<input checked="" type="checkbox"/>	<input type="checkbox"/>
Memorial Hermann Southeast	11800 Astoria Blvd 29.583324, -95.207005	281-484-6232			30 min	III	<input checked="" type="checkbox"/>	<input type="checkbox"/>
Texas Childrens Hospital	6621 Fannin Street 29.708238, -95.401427	713-797-8254			30 min	I	<input type="checkbox"/>	<input type="checkbox"/>

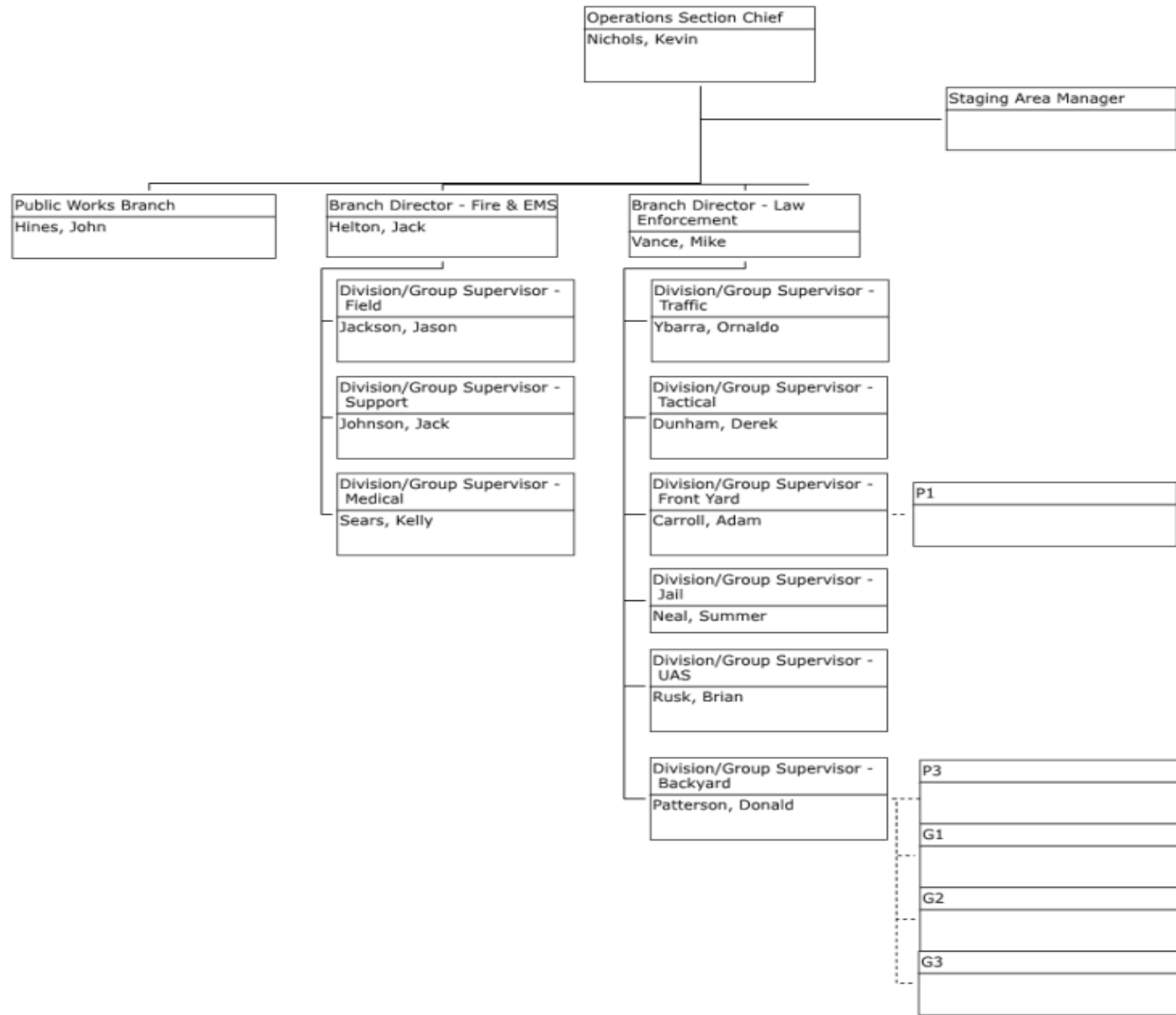
### Special Medical Emergency Procedures

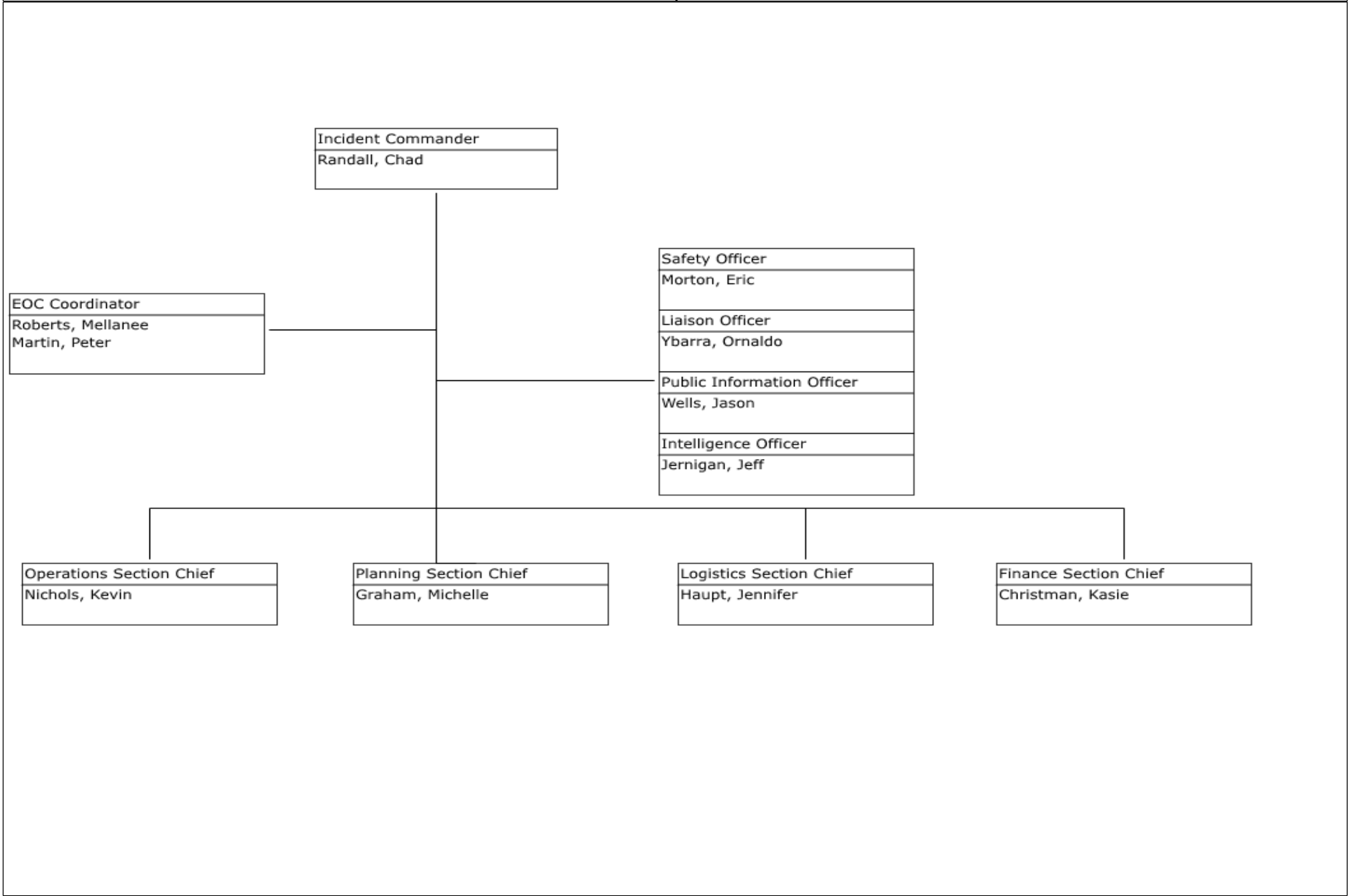
#### EMERGENCY MEDICAL PROCEDURES

**In the event of a medical emergency provide the following information to the Fire Branch.**

1. Declare the nature of the emergency and location.
    - Medical injury/illness?
    - If injury/illness, is it Life Threatening?
  2. If Life Threatening, then request that the designated frequency be cleared for emergency traffic.
  3. Identify the on-scene Point of Contact (POC) by Resource.
  4. Identify nature of incident, number injured, patient assessment(s) and location.
  5. Identify preferred method of patient transport.
  6. Request any additional resources and/or equipment needed.
- MCI Resources include an AMBUS, Ambulance Strike Team, and MCI trailer staged at the Hickory Slough Sports Plex located at 7600 Hughes Ranch Road.
  - Predetermined landing zones have been established
    - North will be behind Dawson HS on football field (primary) and Hickory Slough Sports Plex (secondary).
    - South will be Freedom at Old Chocolate in the parking lot behind Kroger strip center (primary) and the front of Fire Station 4 (secondary).
  - Mike Jones DDC16B with Texas Division of Emergency Management and Jon Clingaman with Emergency Medical Task Force 6 Coordinator are located at the Pearland PD if additional resources are needed.











**Present Conditions**

*Weather Conditions as of 06/09/2020 08:21*

*pearland station id: PWS\_PEARLAND18434*

<p><b>Temperature:</b> 83° Fahrenheit</p> <p><b>Wind Speed:</b> 1 mph</p> <p><b>Wind Direction (from):</b> SW</p> <p><b>Visibility:</b> mile(s)</p> <p><b>Humidity (%):</b> 85 %</p> <p><b>Short Description:</b> Hazy</p> <p><b>Full Description:</b> Hazy</p>	<p><b>Feels Like:</b> 93° Fahrenheit</p> <p><b>Dew Point:</b> 78° Fahrenheit</p> <p><b>Pressure:</b> 29.78</p> <p><b>UV Index:</b></p> <p><b>Sunrise:</b> 06:20</p> <p><b>Sunset:</b> 20:20</p>
---	---

Forecast Date	Day		Night	
<b>Tue</b> 06/09/2020	 94 °F	<b>Partly Cloudy</b>  <b>Chance of Precipitation(%):</b> 0%  <b>Wind:</b> 13 mph	 75 °F	<b>Partly Cloudy with Scattered Showers</b>  <b>Chance of Precipitation(%):</b> 40%  <b>Wind:</b> 9 mph
<b>Wed</b> 06/10/2020	 93 °F	<b>Partly Cloudy with Isolated Storms</b>  <b>Chance of Precipitation(%):</b> 20%  <b>Wind:</b> 11 mph	 71 °F	<b>Clear</b>  <b>Chance of Precipitation(%):</b> 0%  <b>Wind:</b> 7 mph

**Tides**

	Tide	Height	UOM	Time	Tide Station Location
--	------	--------	-----	------	-----------------------

--	--	--	--	--	--